

**PUBLIC PATH DIVERSION AND
DEFINITIVE MAP AND STATEMENT MODIFICATION ORDER**

**HIGHWAYS ACT 1980
WILDLIFE AND COUNTRYSIDE ACT 1981**

CITY OF DONCASTER COUNCIL

**PUBLIC FOOTPATH NO. 11 ROSSINGTON
DIVERSION AND DEFINITIVE MAP MODIFICATION ORDER 2024**

This Order is made by City of Doncaster Council ("the authority") under section 119 of the Highways Act 1980 ("the 1980 Act") because it appears to the authority that in the interests of the owner of the land crossed by the footpath described in paragraph 1 of this order it is expedient that the line of the path should be diverted.

This Order is also made under section 53A(2) of the Wildlife and Countryside Act 1981 ("the 1981 Act") because it appears to the authority that The County of the West Riding of Yorkshire (Area 3) definitive map and statement require modification in consequence of the occurrence of an event specified in section 53(3)(a)(i) of the 1981 Act, namely, the diversion (as authorised by this order) of a highway shown or required to be shown in the map and statement.

BY THIS ORDER:

1. The public right of way over the land situate at Rossington and shown by a bold continuous line on the map contained in this order and described in Part 1 of the Schedule to this order shall be stopped up after 7 days from the date of confirmation of this order, and thereupon The County of the West Riding of Yorkshire (Area 3) definitive map shall be modified by deleting from it that public right of way.
2. Notwithstanding this order Yorkshire Water shall have the following rights over the land referred to in paragraph 1, namely: as they have hitherto enjoyed.
3. There shall at the end of 7 days from the date of confirmation of this order be a public footpath over the land situate at Rossington described in Part 2 of the Schedule and shown by a bold broken line on the map contained in this order, and thereupon The West Riding of Yorkshire (Area 3) definitive map shall be modified by adding that path to it.
- 3A. The West Riding of Yorkshire (Area 3) definitive statement shall be modified as described in Part 3 of the Schedule to this order.
4. For the purposes of this order the relevant date is the date upon which the order comes into effect.

GIVEN under the Common Seal of the City of Doncaster Council this 18th day of June 2024

THE COMMON SEAL of the City of
DONCASTER COUNCIL was here
unto Affixed in the presence of :-

R. Pinkard



Authorised by the Service Director
for Legal and Democratic Services
No. 73237 in Seal Register

SCHEDULE

PART 1

DESCRIPTION OF SITE OF EXISTING PATH OR WAY

The full width of a section of Rossington public footpath no. 11 commencing at grid reference SK 6181 9664 (point A on the order map) and proceeding southwards along the field edge for some 49 metres thence south-westwards across the field for some 276 metres to grid reference SK 6155 9651 (point B on the order map).

The full width of a section of Rossington public footpath no. 11 commencing at grid reference SK 6139 9642 (point C on the order map) and proceeding south-westwards for some 104 metres to the eastern side of the footbridge at grid reference SK 6130 9637 (point D on the order map).

PART 2

DESCRIPTION OF SITE OF NEW PATH OR WAY

A section of public footpath with a width of 2.5 metres commencing at grid reference SK 6181 9664 (point A on the order map) and proceeding westwards along a track for some 244 metres, thence southwards along the track for some 158 metres to grid reference SK 6155 9651 (point B on the order map).

A section of public footpath with a width of 1.2 metres commencing at grid reference SK 6139 9642 (point C on the order map) and proceeding generally south-westwards for some 106 metres to the eastern side of the footbridge at grid reference SK 6130 9637 (point D on the order map).

PART 3

Modification of Definitive Statement

Variation of Particulars of Path or Way





The following shall be deleted for Rossington public footpath no. 11:

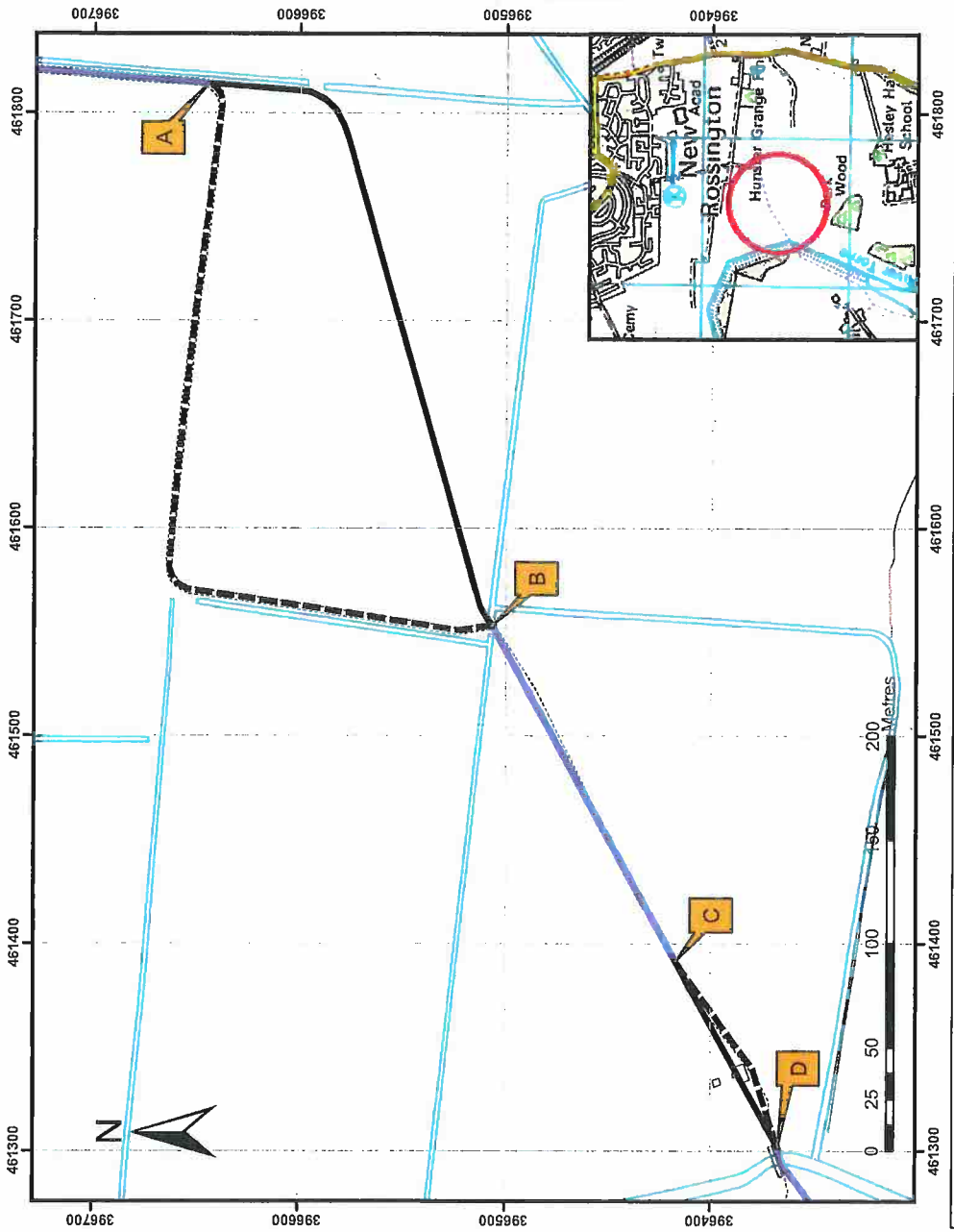
Description of Route	(e) Footpath commencing from the eastern end of Ragusa Drive at grid reference SK 6170 9732 and proceeding southwards and south westwards to the boundary with the Parish of Wadworth at a point near the southern end of Reedy Holmes Plantation
Approximate Length	(e) 0.8 miles
Width	(e) 4 feet approximate
General	1 Cart Bridge 1 Field Gate 2 Stiles

The following shall be added for Rossington public footpath no. 11:

Description of Route	(e) Footpath commencing from the eastern end of Ragusa Drive at grid reference SK 6170 9732 and proceeding southwards along Hunster Flat Lane to grid reference SK 6181 9664, (f) thence westwards along a track for some 244 metres, thence southwards along the track for some 158 metres to grid reference SK 6155 9651, (g) thence south-westwards across a field and across a footbridge to the Tickhill parish boundary at grid reference SK 6129 9636
Approximate Length	(e) 0.69 kilometres (f) 0.40 kilometres (g) 0.30 kilometres

Width	(e) 1.2 metres (f) 2.5 metres (g) 1.2 metres
General	1 Footbridge

 <p>City of Doncaster Council</p>	<p>Legend:</p> <ul style="list-style-type: none">  Public Footpath to be Created A-B C-D  Public Footpath to be Extinguished A-B C-D  Unaffected Public Footpath 	<p>Diversion Order 2024 Rossington Public Footpath No. 11</p>	<p>Completed By: Carl Thompson</p>	<p>References: Rossington 11 Diversion and DMMO</p>	<p>Date: May 2024</p>	<p>Scale: 1:2,500</p>
---	---	---	---	--	----------------------------------	----------------------------------



(c) Crown copyright. License Number 100019782. 2024
(c) Copyright GeoInformation Group 1997, 2002, 2005 and 2007

Whithead

**PUBLIC PATH DIVERSION AND
DEFINITIVE MAP AND STATEMENT MODIFICATION ORDER**

**HIGHWAYS ACT 1980
WILDLIFE AND COUNTRYSIDE ACT 1981**


CITY OF DONCASTER COUNCIL

**PUBLIC FOOTPATH NO. 11 ROSSINGTON
DIVERSION AND DEFINITIVE MAP MODIFICATION ORDER 2024**

City of Doncaster Council hereby confirm this order as an unopposed order.

Given under the Common Seal of the City of Doncaster Council this 7th day of August 2024

THE COMMON SEAL of CITY OF)
DONCASTER COUNCIL was here unto)
affixed in the presence of :-)


N.P. Conlon



Authorised by the Service Director of Legal and
Democratic Services

No. 73333 in Seal Register